


City Navigator North America NT 2022.1

Use of the Map Data is subject to certain restrictions and/or requirements imposed by third party suppliers and/or governmental or regulatory authorities as further set forth at <https://legal.here.com/terms/general-content-supplier/terms-and-notice/>
 © 2020 HERE. All rights reserved.
 © Garmin Ltd. or its subsidiaries 2020.














05 US 50 Lonely Road 254





















Statistics

Summary

Points: 69 Via Points: 23 Distance: 154 mi Total Time: 4 h, 2 min Course: 70.2° true

	1. 21 STAR START N	
	2. Get on Appalachian Hwy and ride north 0 ft	0 ft
	3. 3.1 MI START2 R051 3.12 mi	3 min 3.1 mi
	4. Get on Appalachian Hwy and ride north 0 ft	3.1 mi
	5. Turn right onto Synergy Hwy 7.11 mi	10 min 10.2 mi
	6. Turn left onto Communications Dr 16.34 mi	14 min 26.6 mi
	7. Turn right onto Power Station Hwy 964 ft	2 min 26.8 mi
	8. Turn left onto Union Hwy 737 ft	1 min 26.9 mi
	9. Turn right onto George Washington Hwy 4.36 mi	4 min 31.3 mi
	10. Keep right onto Northwestern Tpke 15.11 mi	12 min 46.4 mi
	11. 75 MI GAS STOP R05 28.90 mi	20 min 75.3 mi

	12. Get on Northwestern Pike and ride east 4 ft	15 min 75.3 mi
	13. Keep left onto Bloomery Pike 0.50 mi	1 min 75.8 mi
	14. 3 MI AFTER GAS R051 2.37 mi	3 min 78.1 mi
	15. Get on Bloomery Pike and ride northeast 2 ft	78.1 mi
	16. Turn left onto Pawpaw Rd 9.57 mi	10 min 87.7 mi
	17. Keep left onto Pawpaw Rd 7.57 mi	4 min 95.3 mi
	18. Keep right onto Magnolia Rd 1.92 mi	2 min 97.2 mi
	19. Turn right onto Detour Rd 4.43 mi	3 min 102 mi
	20. Turn right onto Milo School Rd 3.61 mi	3 min 105 mi
	21. Turn left onto Nebo Rd 1.52 mi	3 min 107 mi
	22. Turn right onto Wv-9 1.19 mi	2 min 108 mi
	23. Keep left onto Pawpaw Rd 10.12 mi	5 min 118 mi

	24. Turn left onto Gaston Rd 6.83 mi	6 min 125 mi
	25. Turn left onto Bloomery Pike 0.79 mi	2 min 126 mi
	26. Turn right onto Il Pugh Rd 6.50 mi	2 min 132 mi
	27. Turn right onto Smokey Hollow Rd 0.70 mi	2 min 133 mi
	28. Turn right onto Smokey Hollow Rd 3.03 mi	6 min 136 mi
	29. Turn left onto Northwestern Pike 1.65 mi	3 min 138 mi
	30. Turn right onto Carpers Pike 4.63 mi	6 min 142 mi
	31. Turn right onto Christian Church Rd 4.72 mi	4 min 147 mi
	32. Turn left onto Christian Church Rd 4.93 mi	3 min 152 mi
	33. Turn right onto Northwestern Pike 2.19 mi	6 min 154 mi
	34. 154 MI GAS STOP R05 673 ft	1 min 154 mi
	35. Perform a U-Turn back onto Northwestern Pike 8 ft	15 min 154 mi



36. El Puente Lunch Stop
623 ft

16 s
154 mi



37. Get on Northwestern Pike and ride west
52 ft

154 mi



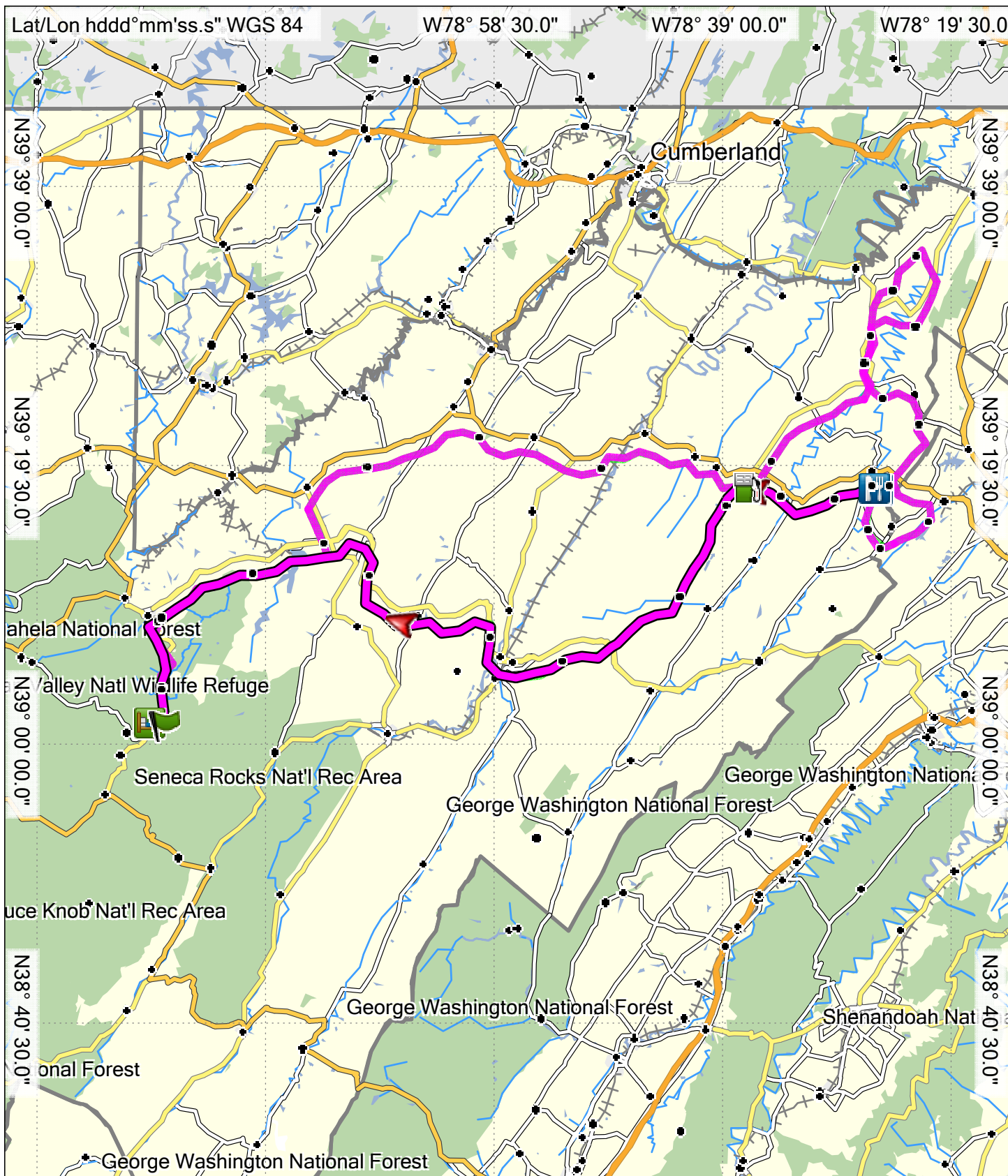
38. Keep left onto Northwestern Pike
0.21 mi

22 s
154 mi




39. Greg's Lunch Stop
9 ft

154 mi



City Navigator North America NT 2022.1

Use of the Map Data is subject to certain restrictions and/or requirements imposed by third party suppliers and/or governmental or regulatory authorities as further set forth at <https://legal.here.com/terms/general-content-supplier/terms-and-notice/>
 © 2020 HERE. All rights reserved.
 © Garmin Ltd. or its subsidiaries 2020.













05 US 50 Lonely Road 254



Statistics

Summary

Points: 34 Via Points: 13 Distance: 95.9 mi Total Time: 1 h, 58 min Course: 251.3° true

●	1.	START PT2 R051	
	2.	Get on Northwestern Pike and ride northwest 0 ft	0 ft
	3.	.7 MI START2 PT2 R051 0.73 mi	2 min 0.7 mi
	4.	Get on Northwestern Pike and ride southwest 0 ft	0.7 mi
	5.	Turn left onto Ford Hill Rd 12.84 mi	5 min 13.6 mi
	6.	Turn right onto N River Rd 12.04 mi	3 min 25.6 mi
	7.	Turn left onto N River Rd 1.44 mi	3 min 27.0 mi
	8.	Turn left onto Lem Parks Rd 4.64 mi	8 min 31.7 mi
	9.	Turn right onto Upper Skaggs Run Rd 0.42 mi	2 min 32.1 mi
	10.	Turn right onto US-48 W 0.72 mi	2 min 32.8 mi
	11.	Turn left onto Appalachian Hwy 50.27 mi	2 min 83.1 mi



12. Keep right onto Appalachian Hwy
1.00 mi

3 min
84.1 mi



13. Turn right onto Main Park Rd
9.73 mi

4 min
93.8 mi



14. Turn right onto Main Lodge Rd
1.86 mi

4 min
95.7 mi



15. 21 STAR HQ
0.24 mi

1 min
95.9 mi
